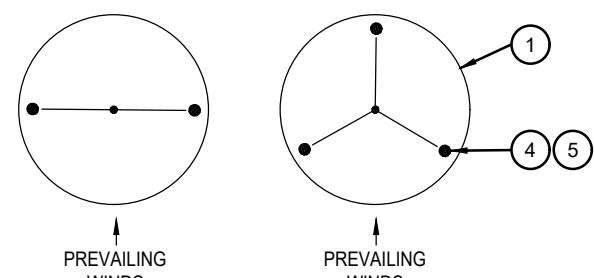
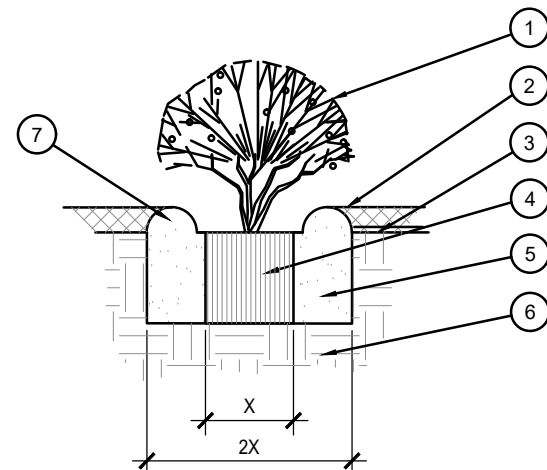


STAKING EXAMPLES (PLAN VIEW)



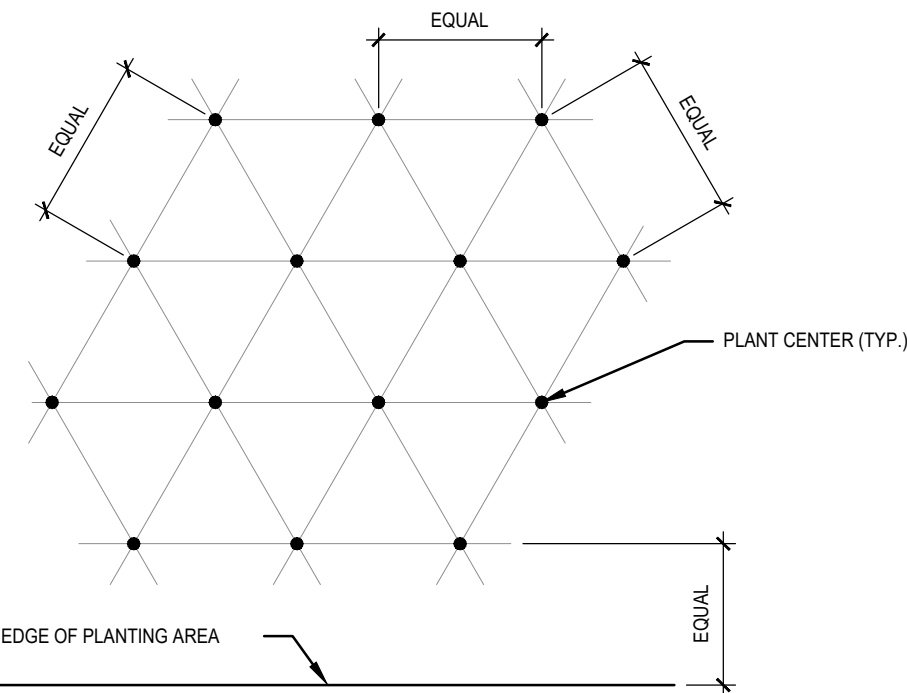
A TREE PLANTING

SCALE: NOT TO SCALE



B SHRUB AND PERENNIAL PLANTING

SCALE: NTS



NOTE: ALL PLANTS SHALL BE PLANTED AT EQUAL TRIANGULAR SPACING (EXCEPT WHERE SHOWN ON PLANS AS INFORMAL GROUPINGS). REFER TO PLANT LEGEND FOR SPACING DISTANCE BETWEEN PLANTS.

1) STEP 1: DETERMINE TOTAL PLANTS FOR THE AREA WITH THE FOLLOWING FORMULA:
TOTAL AREA / AREA DIVIDER = TOTAL PLANTS

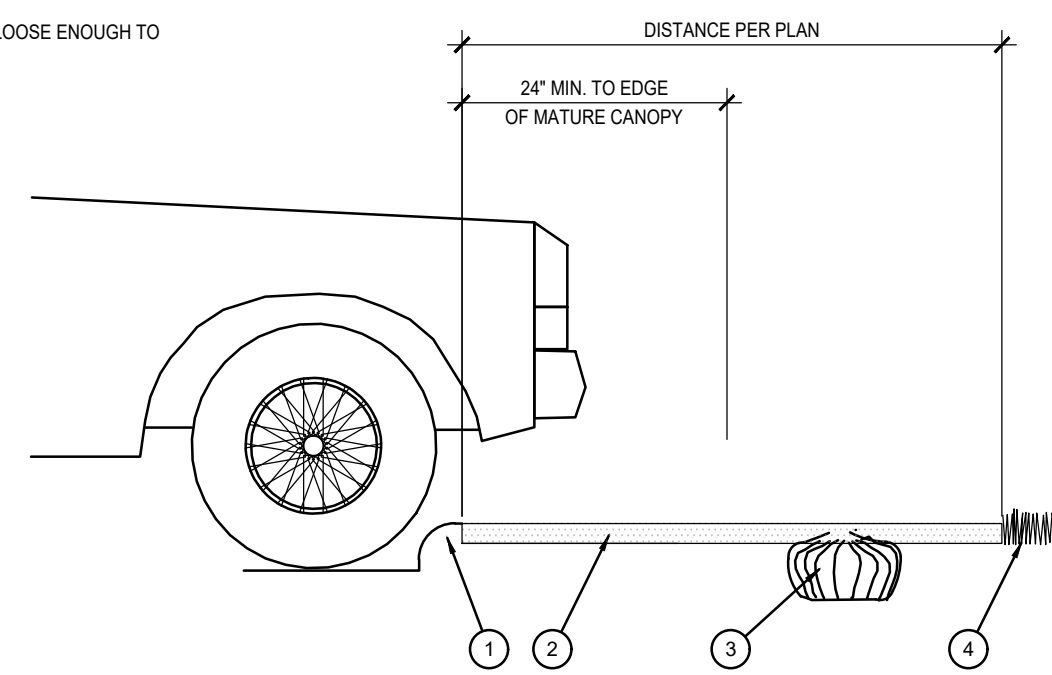
| PLANT SPACING | AREA DIVIDER | PLANT SPACING | AREA DIVIDER |
|---------------|--------------|---------------|--------------|
| 6" | 0.22 | 18" | 1.95 |
| 8" | 0.39 | 24" | 3.46 |
| 10" | 0.60 | 30" | 5.41 |
| 12" | 0.87 | 36" | 7.79 |
| 15" | 1.35 | | |

2) STEP 2: SUBTRACT THE ROW(S) OF PLANTS THAT WOULD OCCUR AT THE EDGE OF THE PLANTED AREA WITH THE FOLLOWING FORMULA: TOTAL PERIMETER LENGTH / PLANT SPACING = TOTAL PLANT SUBTRACTION

EXAMPLE: PLANTS AT 18" O.C. IN 100 SF PLANTING AREA, 40 LF PERIMETER
STEP 1: 100 SF / 1.95 = 51 PLANTS
STEP 2: 51 PLANTS - (40 LF / 1.95 = 21 PLANTS) = 30 PLANTS TOTAL

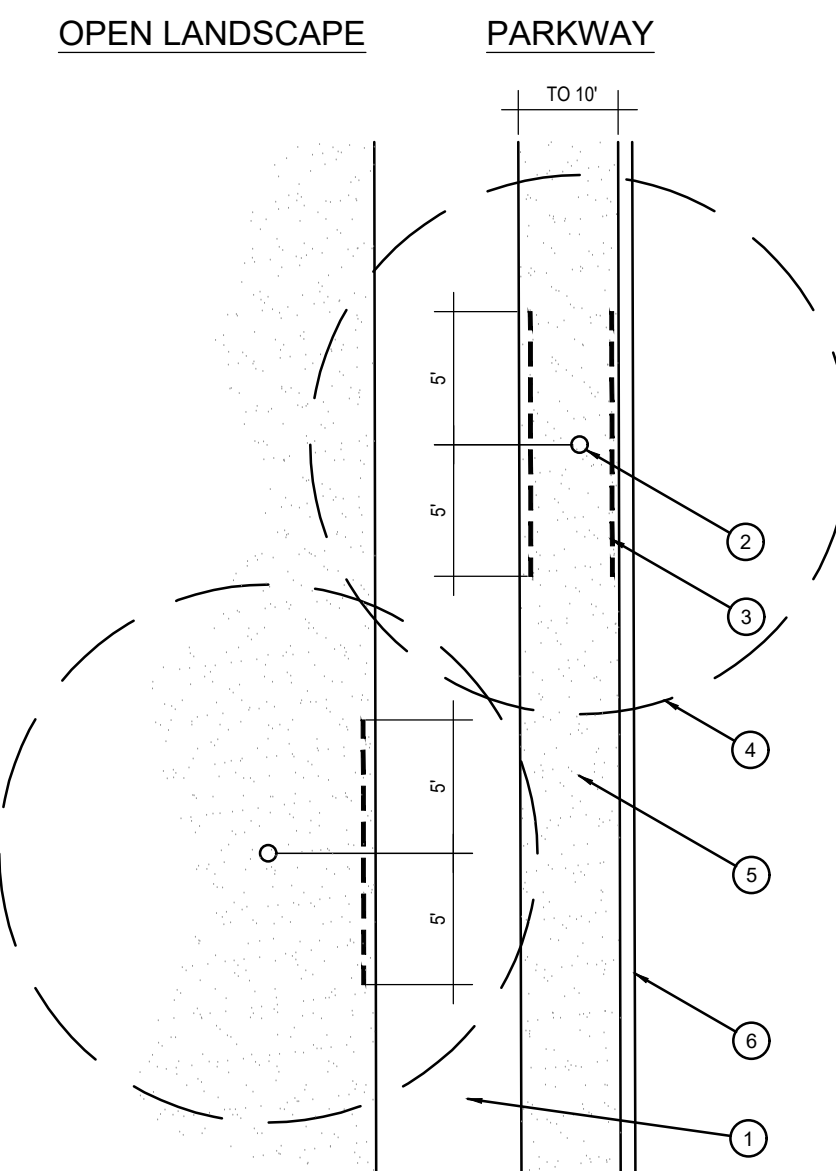
C PLANT SPACING

SCALE: NTS



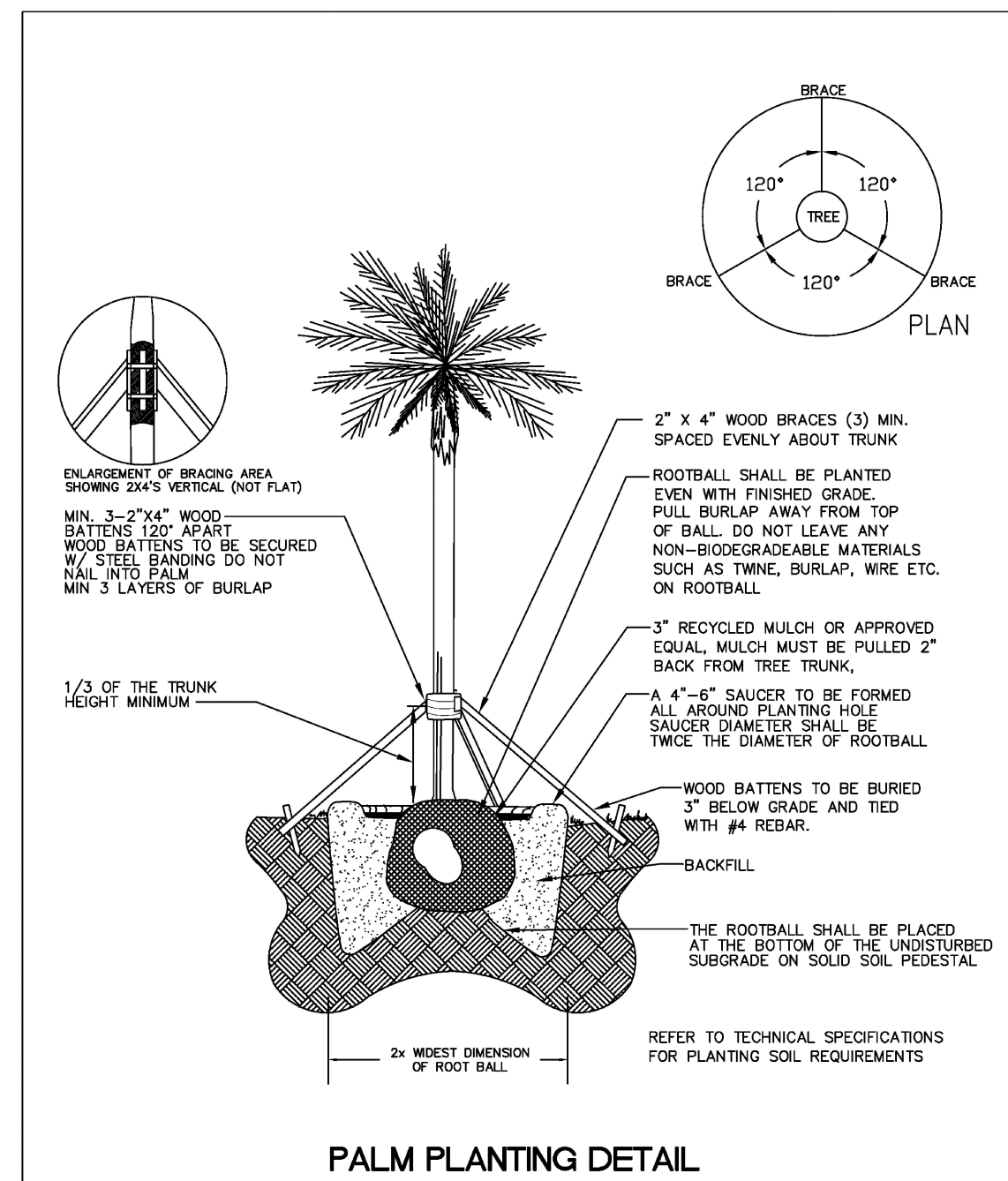
D PLANTING AT PARKING AREA

SCALE: NOT TO SCALE

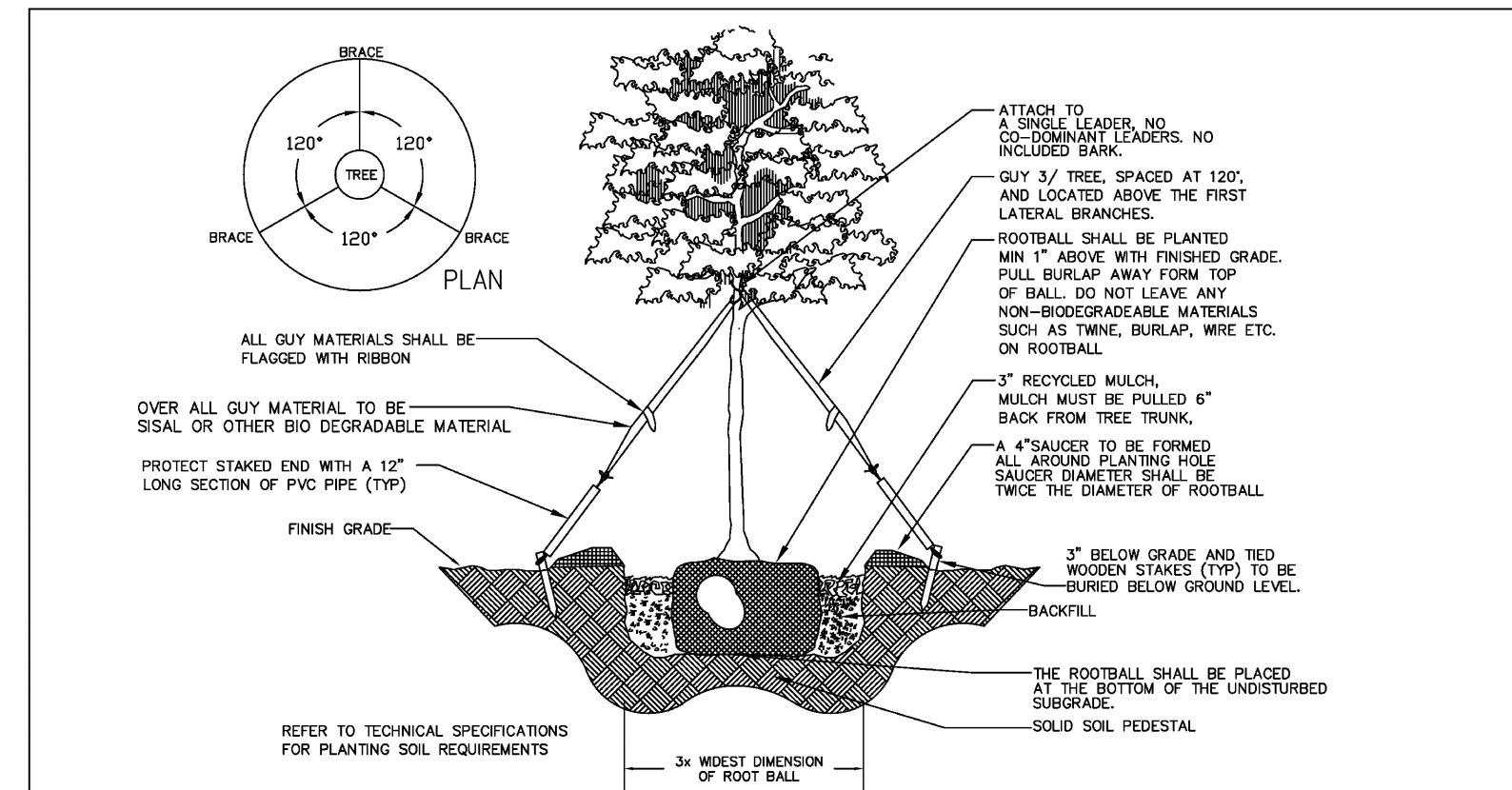


E ROOT BARRIER - PLAN VIEW

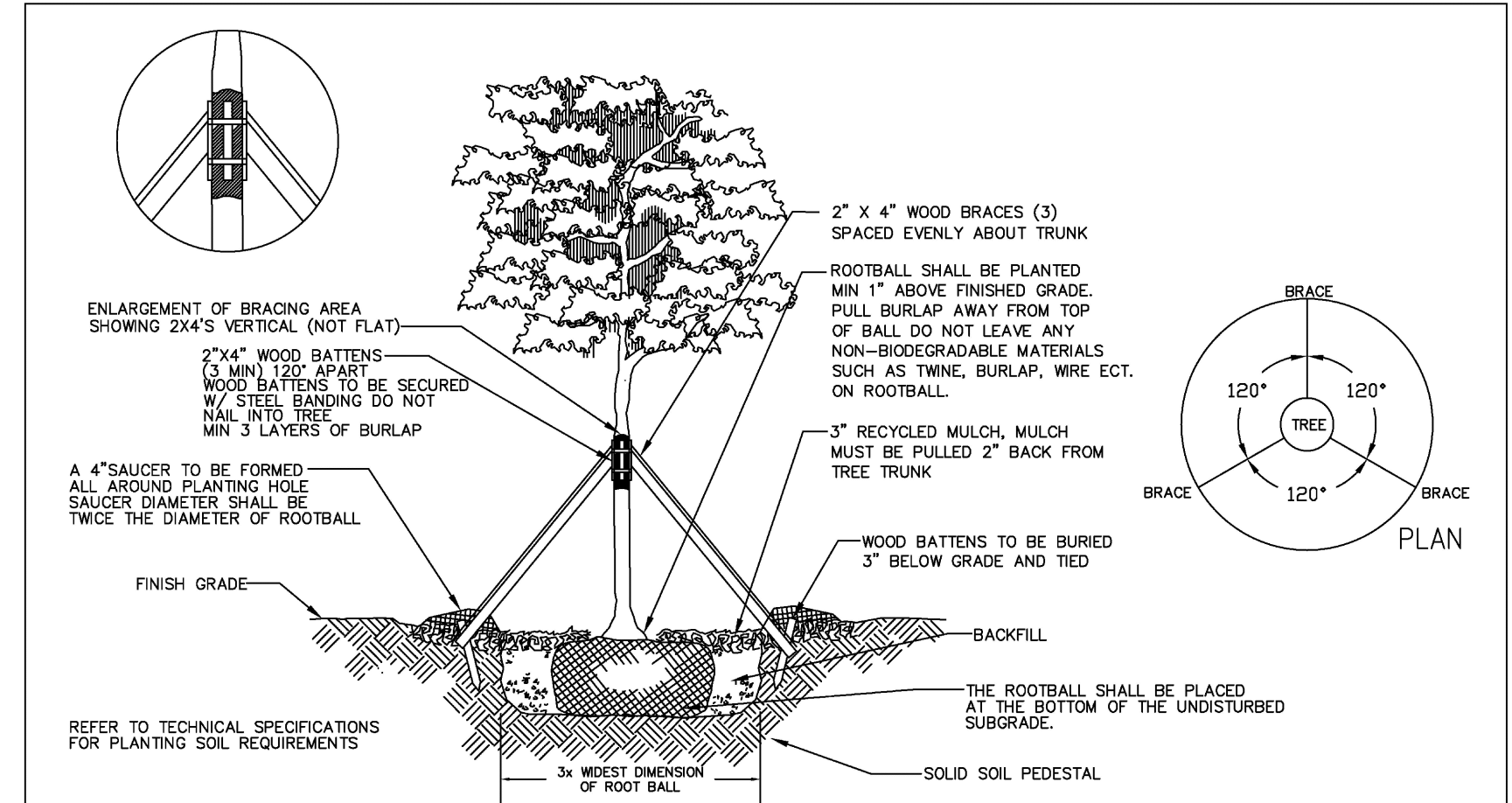
SCALE: NOT TO SCALE



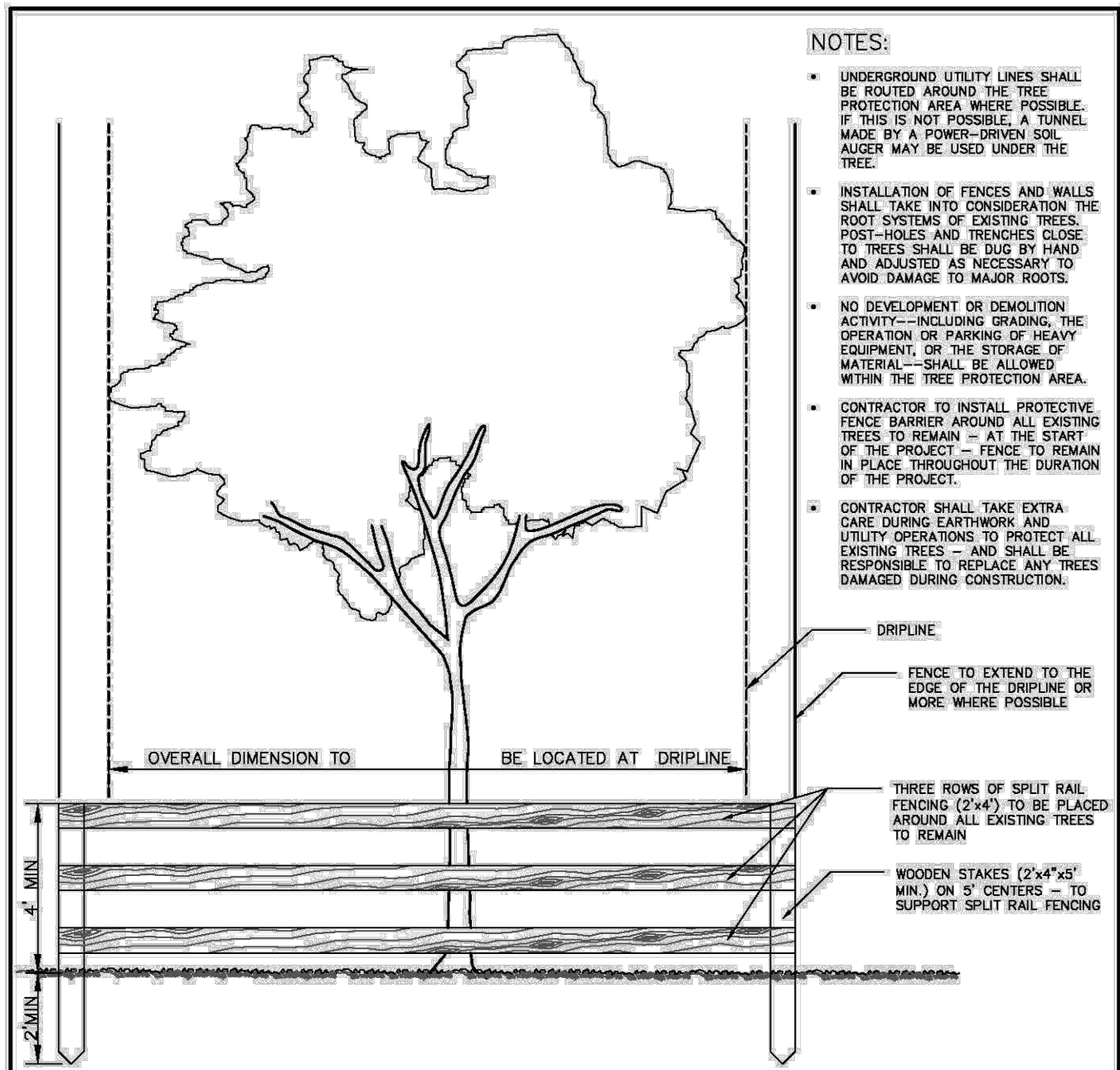
| REVISIONS | BY | DATE | URBAN FORESTRY | CITY OF POMPAÑO BEACH | APPROVED BY: | DATE: JANUARY 2025 | DWG. NO. |
|---------------|------------|------|----------------|-----------------------|--------------|--------------------|----------|
| TCW | APRIL 2010 | | | | | | |
| AS | 01/2025 | | | | | | |
| SCALE: N.T.S. | | | | URBAN FORESTER | 100-1 | | |



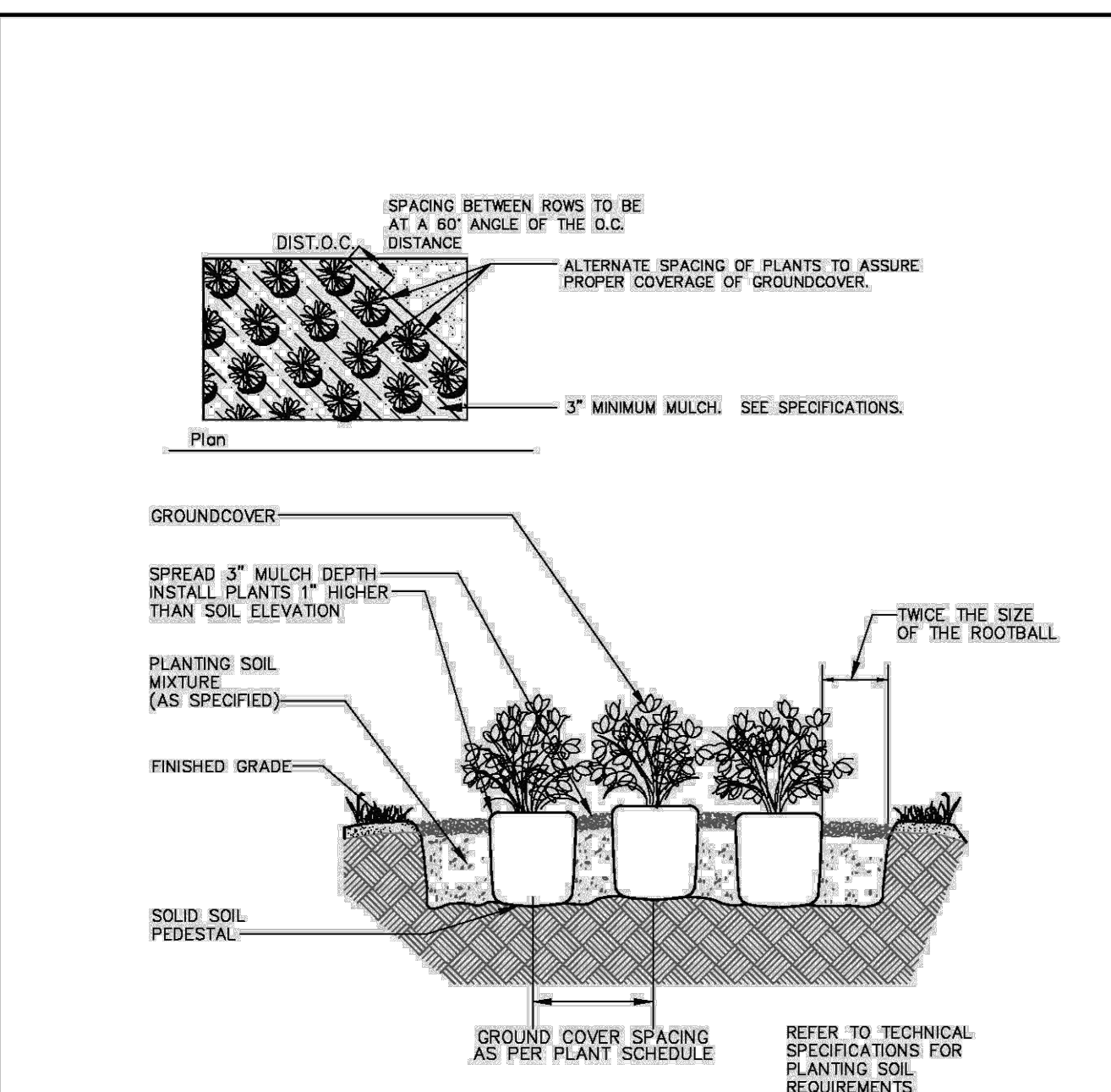
| REVISIONS | BY | DATE | URBAN FORESTRY | CITY OF POMPAÑO BEACH | APPROVED BY: | DATE: JANUARY 2025 | DWG. NO. |
|---------------|------------|------|----------------|-----------------------|--------------|--------------------|----------|
| TCW | APRIL 2010 | | | | | | |
| AS | 01/2025 | | | | | | |
| SCALE: N.T.S. | | | | URBAN FORESTER | 101-1 | | |



| REVISIONS | BY | DATE | URBAN FORESTRY | CITY OF POMPAÑO BEACH | APPROVED BY: | DATE: JANUARY 2025 | DWG. NO. |
|---------------|------------|------|----------------|-----------------------|--------------|--------------------|----------|
| TCW | APRIL 2010 | | | | | | |
| AS | 01/2025 | | | | | | |
| SCALE: N.T.S. | | | | URBAN FORESTER | 102-1 | | |



| REVISIONS | BY | DATE | URBAN FORESTRY | CITY OF POMPAÑO BEACH | APPROVED BY: | DATE: SEP 2021 | DWG. NO. |
|---------------|------------|------|----------------|-----------------------|--------------|----------------|----------|
| TCW | APRIL 2010 | | | | | | |
| AS | 09/2021 | | | | | | |
| SCALE: N.T.S. | | | | URBAN FORESTER | 104-1 | | |



| REVISIONS | BY | DATE | URBAN FORESTRY | CITY OF POMPAÑO BEACH | APPROVED BY: | DATE: APRIL 2010 | DWG. NO. |
|---------------|------------|------|----------------|-----------------------|--------------|------------------|----------|
| TCW | APRIL 2010 | | | | | | |
| AS | 09/2021 | | | | | | |
| SCALE: N.T.S. | | | | URBAN FORESTER | 201-1 | | |

| Date | Comment |
|------|---------|
| | |
| | |
| | |
| | |

| | |
|----------------|------------|
| Project Number | |
| Date | 05/27/2025 |
| Drawn By | RNK |
| Checked By | MNB |